





SMITHS FALLS  
RISE AT THE FALLS

# Town of Smiths Falls Final Comprehensive Zoning By-law Schedule A2

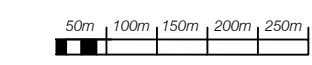
## Legend:

- Zone Boundaries 
- Residential Type 1 R1
- Residential Type 2 R2
- Residential Type 3 R3
- Residential Type 4 R4
- Residential Type 5 R5
- Downtown Core DC
- Downtown Fringe DF
- Downtown Waterfront DW
- Lombard Street Commercial LC
- Neighbourhood Commercial NC
- Corridor Commercial CC
- Community Shopping Centre SC
- Business Park M1
- Light Industrial M2
- General Industrial M3
- Open Space OS
- Institutional I
- Future Development FD
- Wetland (W)
- Flood Plain (F)
- Holding h
- Temporary Use t

- Flood Plain Overlay 
- Water Body 



Council Adopted: August 22, 2022



Note: The base information on this plan was prepared from a variety of map sources and was used by permission of the Town of Smiths Falls. It is not a legal plan of survey. For precise location of plan features recourse should be had to the original source data.

Digital Map Created By:

CGIS Spatial Solutions  
52 South Street  
Perth, ON K7H 2G7  
TEL: 613-368-4321  
www.cgis.com

